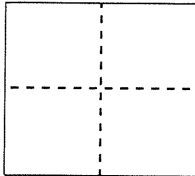


CORNER RECORD

BK 60 PG 39Document Number CR 6362City of Castro Valley (APN 84C-800-5-1)County of Alameda, CaliforniaBrief Legal Description Found street monument at intersection of Center Street and Rahves Drive, near 18798 Center Street

CORNER TYPE

Government Corner ☐ Control ☒
Meander ☐ Property ☐
Rancho ☐ Other ☐

Date of Survey June 18, 2014

COORDINATES (Optional)

N. _____
E. _____
Zone _____ NAD27 ☐ NAD83 ☐
NAD83 Epoch _____
Elev. _____
Vert. Datum: NGVD29 ☐ NAVD88 ☐
Meas. Units: Metric ☐ Imperial ☐

Pre-construction (waterline) Corner Record

Corner - Left as found ☒ Found and tagged ☐ Established ☐ Reestablished ☐ Rebuilt ☐

Identification and type of corner found: Evidence used to identify or procedure used to establish or reestablish the corner:


Found street monument that could be damaged or destroyed by planned water line construction project.Monument was referenced as shown on page 2. The purpose of this Corner Record is to preserve possible evidence only; no attempt was made to determine the relationship to property, centerline, or right of way lines.

A description of the physical condition of the monument as found and as set or reset:

Monument was found in good condition and was referenced with four set reference points representing two intersecting lines as shown on Page 2.

Reference EBMUD Field Book 4475, Page 74 (Taaning/Chou)


SURVEYOR'S STATEMENT

This Corner Record was prepared by me or under my direction in conformance with the Professional Land Surveyor's Act on July 29, 2014Signed R. Lee Hixson P.L.S or R.C.E. No. 4806

COUNTY SURVEYOR'S STATEMENT

This Corner Record was received 7-31-14
and examined and filed 8-8-14Signed Russell R. Penland P.L.S or R.C.E. No. 5726Title COUNTY SURVEYOR

County Surveyor's Comment: _____

KE4IT1

