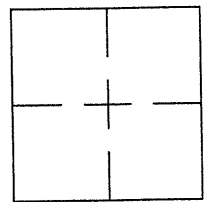


CORNER RECORD

Document Number CR 6401

City of OAKLAND County of ALAMEDA, California

Brief Legal Description WELL MONUMENT LOCATED WITHIN ADELINE ST AND 60TH (BENTON) ST.



CORNER RECORD

COORDINATES
(Optional)

Government Corner ☐ Control ☒
Meander ☐ Property ☐
Rancho ☐ Other ☐
Date of Survey 07/22/2014

N. _____
E. _____
Zone _____ Datum _____
Elev. _____

Corner — Left as found ☒ Found and tagged ☐ Established ☐ Reestablished ☐ Rebuilt ☐

Identification and type of corner found: Evidence used to identify or procedure used to establish or reestablish the corner:
FOUND IRON PIN IN WELL MONUMENT IN INTERSECTION OF ADELINE AND 60TH (BENTON) ST.
AS SHOWN ON CITY OF OAKLAND MONUMENT MAP, PAGE 319.
CITY MONUMENT DESIGNATION NUMBER AT SUBJECT LOCATION 65E23
THIS POINT WAS REFERENCED PRIOR TO A CONSTRUCTION PROJECT IN THE VICINITY.

A description of the physical condition of the monument as found and as set or reset: _____
FOUND AND SET POINTS AS SHOWN ON PAGE 2.
THESE TIES ARE FOR THE PURPOSE OF PERPETUATING THE FOUND MONUMENTATION.
NO CLAIM IS MADE AS TO THE RELATIONSHIP OF THE POINTS OR LINES SHOWN HEREON
TO TRUE BOUNDARY LOCATIONS.


SURVEYOR'S STATEMENT

This Corner Record was prepared by me or under my direction in conformance with
the Land Surveyors' Act on AUGUST 1, 2014.
Signed Vincent H. Cunha L.S. Number LS 4520
VINCENT H. CUNHA




COUNTY SURVEYOR'S STATEMENT

This Corner Record was received 8-8-14 and examined
and filed 9-3-14.
Signed [Signature] Title County Surveyor



County Surveyor's Comment _____



LEGEND

- FOUND IRON PIN IN MONUMENT WELL (6SE23)
 ✕ SET CUT CROSS IN CONCRETE
 AA##A# ALAMEDA COUNTY MONUMENT ID

