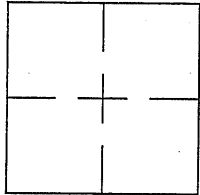


**CORNER RECORD**

Document Number CR 5721  
 City of OAKLAND County of ALAMEDA, California  
 Brief Legal Description IRON PIN MONUMENT LOCATED WITHIN SKYLINE BOULEVARD. (12SW8 B.M.)



**CORNER RECORD**

Government Corner ☐ Control ☒  
 Meander ☐ Property ☐  
 Rancho ☐ Other ☐  
 Date of Survey 05/15/13

**COORDINATES**  
(Optional)

N. \_\_\_\_\_  
 E. \_\_\_\_\_  
 Zone \_\_\_\_\_ Datum \_\_\_\_\_  
 Elev. \_\_\_\_\_

**Corner** — Left as found ☒ Found and tagged ☐ Established ☐ Reestablished ☐ Rebuilt ☐

Identification and type of corner found: Evidence used to identify or procedure used to establish or reestablish the corner:  
FOUND IRON PIN IN MONUMENT WELL LOCATED WITHIN SKYLINE BOULEVARD.

AS SHOWN ON CITY OF OAKLAND MONUMENT MAP, PAGE 176.

THIS POINT WAS REFERENCED PRIOR TO A CONSTRUCTION PROJECT IN THE VICINITY.

A description of the physical condition of the monument as found and as set or reset:  
FOUND AND SET POINTS AS SHOWN ON PAGE 2.

THESE TIES ARE FOR THE PURPOSE OF PERPETUATING THE FOUND MONUMENTATION.

NO CLAIM IS MADE AS TO THE RELATIONSHIP OF THE POINTS OR LINES SHOWN HEREON TO TRUE BOUNDARY LOCATIONS.


**SURVEYOR'S STATEMENT**

This Corner Record was prepared by me or under my direction in conformance with the Land Surveyors' Act on JUNE 19, 2013.  
 Signed Vincent H. Cunha L.S. Number LS 4520  
 VINCENT H. CUNHA



**COUNTY SURVEYOR'S STATEMENT**

This Corner Record was received 6-26-2013 and examined  
 and filed 8-1-2013.  
 Signed Russell R. Penland Title County Surveyor



County Surveyor's Comment \_\_\_\_\_

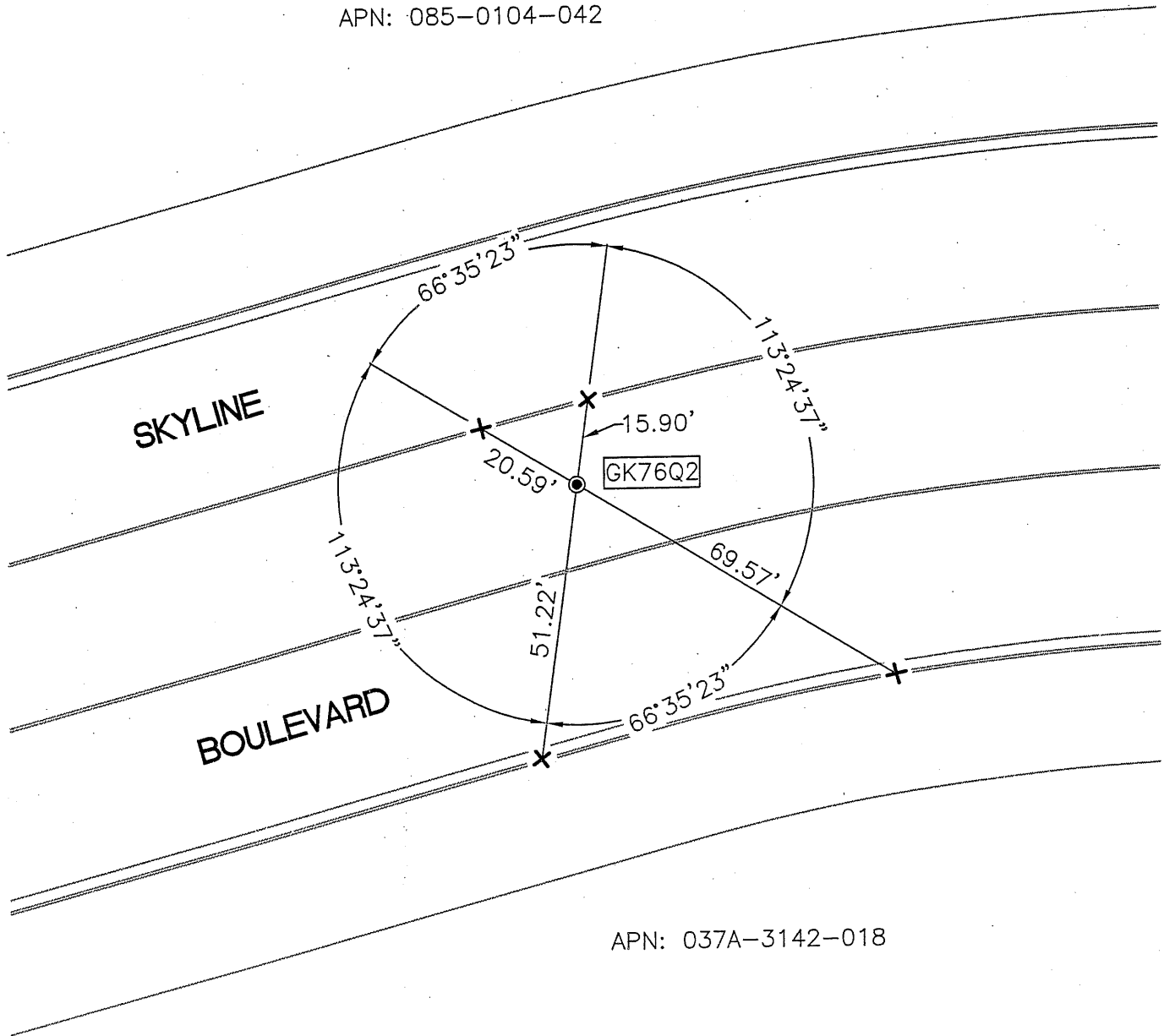


SCALE: 1"=30'

## LEGEND

- FOUND IRON PIN IN MONUMENT WELL (12SW8 B.M.)
- ✕ SET CUT CROSS IN CONCRETE
- AA##A# ALAMEDA COUNTY MONUMENT ID

APN: 085-0104-042



APN: 037A-3142-018