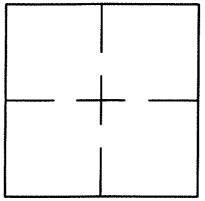


CORNER RECORD

Document Number CR 7118

City of BERKELEY County of ALAMEDA, California

Brief Legal Description WELL MONUMENT LOCATED WITHIN KEELER AVENUE.
(CITY OF BERKELEY: B1137)



CORNER RECORD

Government Corner ☐ Control ☒
Meander ☐ Property ☐
Rancho ☐ Other ☐
Date of Survey 4/6/2015

COORDINATES
(Optional)

N. _____
E. _____
Zone _____ Datum _____
Elev. _____

Corner — Left as found ☒ Found and tagged ☐ Established ☐ Reestablished ☐ Rebuilt ☐

Identification and type of corner found: Evidence used to identify or procedure used to establish of reestablish the corner:
FOUND 2" BRASS DISC WITH PUNCH IN STANDARD MONUMENT WELL LOCATED WITHIN KEELER
AVENUE.

THIS POINT WAS REFERENCED PRIOR TO A CONSTRUCTION PROJECT IN THE VICINITY.


A description of the physical condition of the monument as found and as set or reset: _____
FOUND AND SET POINTS AS SHOWN ON PAGE 2.

THESE TIES ARE FOR THE PURPOSE OF PERPETUATING THE FOUND MONUMENTATION.

NO CLAIM IS MADE AS TO THE RELATIONSHIP OF THE POINTS OR LINES SHOWN HEREON
TO TRUE BOUNDARY LOCATIONS.


SURVEYOR'S STATEMENT

This Corner Record was prepared by me or under my direction in conformance with
the Land Surveyors' Act on APRIL 24, 2015.
Signed Vincent H. Cunha L.S. Number LS 4520
VINCENT H. CUNHA



COUNTY SURVEYOR'S STATEMENT

This Corner Record was received 5/14 2015 and examined
and filed 5-28-2015
Signed Russell R. Penland Title COUNTY SURVEYOR



County Surveyor's Comment _____



SCALE: 1"=20'

LEGEND

● FOUND 2" BRASS DISC WITH PUNCH
IN MONUMENT WELL

✕ SET CUT CROSS IN CONCRETE

C.O.B. CITY OF BERKELEY

AA##A# ALAMEDA COUNTY MONUMENT I.D.

