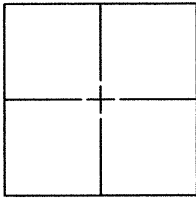


CORNER RECORD

Document Number

CR6304City of EDEN TOWNSHIPCounty of ALAMEDA

, California

Brief Legal Description COUNTY MONUMENT LW82Q1 IN THE INTERSECTION OF HARDEMAN STREET AND MAUD AVENUE**CORNER TYPE**

Government Corner ☐ Control ☒
 Meander ☐ Property ☐
 Rancho ☐ Other ☐
 Date of Survey 6/16/2014

COORDINATES **

N. 2075127±
 E. 6111952±
 Zone 3 NAD27 ☐ NAD83 ☒
 NAD83 Epoch _____
 Elev. _____
 Vet. Datum: NGVD29 ☐ NAVD88 ☐
 Meas. Units: Metric ☐ Imperial ☐

Corner — Left as found ☒ Found and tagged ☐ Established ☐ Reestablished ☐ Rebuilt ☐

Identification and type of corner found: Evidence used to identify or procedure used to establish or reestablish the corner:

THIS CORNER RECORD IS BEING FILED PURSUANT TO SECTION 8771.(b) OF THE CALIFORNIA BUSINESS AND PROFESSIONS CODE. SEE PAGE 2 FOR DETAILS.

A description of the physical condition of the monument as found and as set or reset: _____

FOUND AND SET POINTS AS SHOWN ON PAGE 2.

SURVEYOR'S STATEMENT

This Corner Record was prepared by me or under my direction in conformance with

the Land Surveyor's Act on JUNE 20, 20 14

Signed Patrick M. Reil P.L.S. or R.C.E. No. 8178


**COUNTY SURVEYOR'S STATEMENT**

This Corner Record was received 6-25- 20 14

and examined and filed 8-13- 20 14

Signed Russell R. Penland P.L.S. or R.C.E. No. 5726

Title COUNTY SURVEYOR



County Surveyor's Comment: _____

COORDINATES** COORDINATES ARE NAVIGATIONAL QUALITY ONLY, NOT FOR RETRACEMENT.

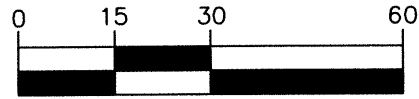
LW82Q1

KSR JOB# 19383

LEGEND

- = FOUND BRASS PIN MUNUMENT IN STANDARD WELL CASING.
- = SET 5/8" REBAR & CAP, L.S. No. 8178
- ✚ = CUT CROSS
- M-M = MONUMENT TO MONUMENT

GRAPHIC SCALE



(IN FEET)

1 inch = 30 ft.

