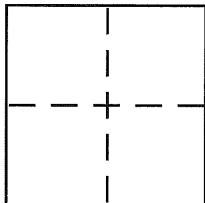


CORNER RECORDDocument Number CR 5413
County of ALAMEDA, CaliforniaCity of CASTRO VALLEY
Brief Legal Description MONUMENT PRESERVATION SURVEY**CORNER TYPE**

Government Corner ☐ Control ☐
 Meander ☐ Property ☐
 Rancho ☐ Other ☐
 Date of Survey FEB 25-27, 2013

COORDINATES (Optional)

N. _____
 E. _____
 Zone _____ NAD27 ☐ NAD83 ☐
 NAD83 Epoch _____
 Elev. _____
 Vert. Datum: NGVD29 ☐ NAVD88 ☐
 Meas. Units: Metric ☐ Imperial ☐

Corner - Left as found ☒ Found and tagged ☐ Established ☐ Reestablished ☐ Rebuilt ☐

Identification and type of corner found: Evidence used to identify or procedure used to establish or reestablish the corner:

SEE PLAT

IN CONFORMANCE WITH SECTION 8771 OF THE PROFESSIONAL LAND
SURVEYORS' ACT, THIS CORNER RECORD IS BEING FILED TO
ESTABLISH THE POSITION OF AN EXISTING MONUMENT PRIOR TO
STREET OR HIGHWAY CONSTRUCTION.

A description of the physical condition of the monument as found and as set or reset: _____

SEE PLAT**SURVEYOR'S STATEMENT**

This Corner Record was prepared by me or under my direction in conformance with
 the Land Surveyor's Act on MARCH 7, 2013

Signed Charles N. Capp P.L.S or R.C.E. No. L6925



COUNTY SURVEYOR'S STATEMENT

This Corner Record was received 3-11-2013
 and examined and filed 6-7-2013

Signed Russell R. Penland P.L.S or R.C.E. No. 5726

Title COUNTY SURVEYOR

County Surveyor's Comment _____

XL45R3

Road

ANDREWS
1993-041991

LOT 1
TR. 1653
(36 M 80)

LOT 2
TR. 1653
(36 M 80)

Lamson

Road

LAM
2008-244315

NO EXISTING
COUNTY MONUMENT ID

E.B.M.U.D.

Almond



SCALE 1" = 50'

LEGEND

● FOUND STANDARD COUNTY WELL MONUMENT

⊗ SET LEAD AND TACK TAGGED LS 6925

AA##A#

COUNTY MONUMENT ID