

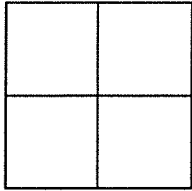
CORNER RECORD

Agency Index

BF 140 PG 4

Document Number

CR 14847

City of FREMONTCounty of ALAMEDA, CaliforniaBrief Legal Description MONUMENT LOCATED WITHIN MONTE SERENO TER AT 3912 MONTE SERENO TER
TRACT NO. 6725 AVALON - UNIT No. 4 LOT 32 APN: 519-1715-33

CORNER TYPE

COORDINATES (Optional)

Government Corner	<input type="checkbox"/>	Control	<input checked="" type="checkbox"/>
Meander	<input type="checkbox"/>	Property	<input type="checkbox"/>
Rancho	<input type="checkbox"/>	Other	<input type="checkbox"/>

N. _____ E. _____

Elevation _____

Units Metric ☐ U.S. Survey Foot ☐

Horizontal Datum _____

Zone _____ Epoch Date _____

Vertical Datum _____

☐ Complies with Public Resources Code §§8801-8819☐ Complies with Public Resources Code §§8890-8902Date of Survey 10/01/2020PLS Act Ref: ☐ 8765 (d) ☒ 8771 ☐ 8773 ☐ Other: _____

Corner/ Monument:	<input checked="" type="checkbox"/> Left as found	<input type="checkbox"/> Established	<input type="checkbox"/> Rebuilt	<input checked="" type="checkbox"/> Pre-Construction
	<input type="checkbox"/> Found and tagged	<input type="checkbox"/> Reestablished	<input checked="" type="checkbox"/> Referenced	<input type="checkbox"/> Post-Construction

Narrative of corner identified and monument as found, set, reset, replaced, or removed:

☐ See sheet #2 for description (s):

FOUND 2.5" BRASS DISC WITH PUNCH, MARKINGS ILLEGIBLE

FOUND AND SET POINTS AS SHOWN ON PAGE 2.


THIS POINT WAS REFERENCED PRIOR TO A CONSTRUCTION PROJECT IN THE VICINITY.

THE TIES SHOWN HEREON ARE FOR THE PURPOSE OF PERPETUATING FOUND MONUMENTATION.

NO CLAIM IS MADE AS TO THE RELATIONSHIP OF THE POINTS OR LINES SHOWN HEREON TO TRUE BOUNDARY LOCATION.

SURVEYOR'S STATEMENT

This Corner Record was prepared by me or under my direction in conformance with


the Professional Land Surveyors' Act on OCTOBER 6, 2020.Signed SCOTT V. CUNHA P.L.S. or R.C.E. No. 8525

COUNTY SURVEYOR'S STATEMENT

This Corner Record was received _____,

and examined and filed AUG 04 2021.Signed D. Ian Wilson P.L.S. or R.C.E. No. 7010Title ALAMEDA COUNTY SURVEYOR

County Surveyor's Comment



SCALE: 1"=30'

LEGEND

- FOUND 2.5" BRASS DISC WITH PUNCH, ILLEGIBLE
- ✕ SET NAIL AND TAG IN CURB STAMPED "TOWILL RP"
- (19592) REFERENCE STREET ADDRESS

