

CORNER RECORD

Agency Index

BK 120 PG 77

Document Number

CR12267

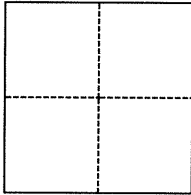
City of HaywardCounty of Alameda

, California

Brief Legal Description

MON @ Santa Clara St. & Amador Way

CORNER TYPE



- ☐ Government Corner ☒ Control
☐ Meander ☐ Property
☐ Rancho ☐ Other

Date of Survey 9-13-18

COORDINATES (Optional)

N. 2068834.71 E. 6097890.33

Elevation

Units

☐ Metric☒ U.S. Survey Foot

Horizontal Datum

Zone 3

Epoch Date

Vertical Datum

☐ Complies with Public Resources Code §§8801-8819☐ Complies with Public Resources Code §§8890-8902

PLS Act Ref.:

☐ 8765(d)☒ 8771☐ 8773☐ Other:Corner/
Monument:☒ Left as found☐ Established☐ Rebuilt☐ Pre-Construction☐ Found and tagged☐ Reestablished☐ Referenced☒ Post-Construction

Narrative of corner identified and monument as found, set, reset, replaced, or removed:

☐ See sheet #2 for description(s):City Monument - CR10225

SURVEYOR'S STATEMENT

This Corner Record was prepared by me or under my direction in conformance with

the Professional Land Surveyors' Act on

9-17-2018

Signed

P.L.S. or R.C.E. No.

5254

COUNTY SURVEYOR'S STATEMENT

This Corner Record was received

2 OCTOBER 2018

and examined and filed

6 MAY 2019

Signed


P.L.S. or R.C.E. No.

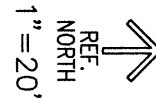
6843

Title

COUNTY SURVEYOR

County Surveyor's Comment





LEGEND

- MONUMENT
- CUT X

