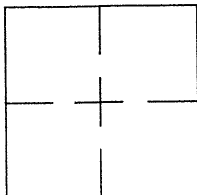


## CORNER RECORD

Document Number CR 6608City of OAKLANDCounty of ALAMEDA, CaliforniaBrief Legal Description WELL MONUMENT LOCATED WITHIN TELEGRAPH AVE AND 19TH STREET.

## CORNER RECORD

Government Corner ☐ Control ☒  
 Meander ☐ Property ☐  
 Rancho ☐ Other ☐  
 Date of Survey 08/27/2014

COORDINATES  
(Optional)

N. \_\_\_\_\_  
 E. \_\_\_\_\_  
 Zone \_\_\_\_\_ Datum \_\_\_\_\_  
 Elev. \_\_\_\_\_

Corner — Left as found ☒ Found and tagged ☐ Established ☐ Reestablished ☐ Rebuilt ☐

Identification and type of corner found: Evidence used to identify or procedure used to establish or reestablish the corner:  
FOUND BRASS DISC IN WELL MONUMENT INTERSECTION OF TELEGRAPH AVE AND 19TH STREET.

AS SHOWN ON CITY OF OAKLAND MONUMENT MAP, PAGE 221

NO CITY MONUMENT DESIGNATION NUMBER AT SUBJECT LOCATION.

THIS POINT WAS REFERENCED PRIOR TO A CONSTRUCTION PROJECT IN THE VICINITY.

A description of the physical condition of the monument as found and as set or reset: \_\_\_\_\_

FOUND AND SET POINTS AS SHOWN ON PAGE 2.

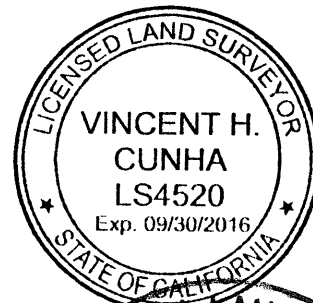
THESE TIES ARE FOR THE PURPOSE OF PERPETUATING THE FOUND MONUMENTATION.

NO CLAIM IS MADE AS TO THE RELATIONSHIP OF THE POINTS OR LINES SHOWN HEREON  
 TO TRUE BOUNDARY LOCATIONS.

## SURVEYOR'S STATEMENT

This Corner Record was prepared by me or under my direction in conformance with  
 the Land Surveyors' Act on SEPTEMBER 5, 20 14.

Signed Vincent H. Cunha L.S. Number LS 4520  
 VINCENT H. CUNHA




## COUNTY SURVEYOR'S STATEMENT

This Corner Record was received 9-15-14 and examined

and filed 11-14-14

Signed Russell R. Penland Title County Surveyor



County Surveyor's Comment \_\_\_\_\_



SCALE: 1"=30'

### LEGEND

- FOUND IRON PIN IN MONUMENT WELL
- ✕ SET CUT CROSS IN CONCRETE
- AA###A# ALAMEDA COUNTY MONUMENT ID

