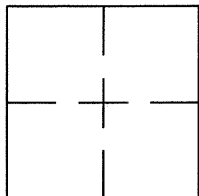


**CORNER RECORD**Document Number CR 7929City of ALBANYCounty of ALAMEDA, CaliforniaBrief Legal Description FOUND MONUMENT IN WALK LOCATED AT THE NORTHEASTERLY CORNER  
OF THE INTERSECTION OF STANNAGE AVENUE AND DARTMOUTH STREET.**CORNER RECORD**

Government Corner ☐ Control ☒  
 Meander ☐ Property ☐  
 Rancho ☐ Other ☐  
 Date of Survey 12/23/15

**COORDINATES**  
(Optional)

N. \_\_\_\_\_  
 E. \_\_\_\_\_  
 Zone \_\_\_\_\_ Datum \_\_\_\_\_  
 Elev. \_\_\_\_\_

**Corner** — Left as found ☒ Found and tagged ☐ Established ☐ Reestablished ☐ Rebuilt ☐

Identification and type of corner found: Evidence used to identify or procedure used to establish of reestablish the corner:  
FOUND 2" DIAMETER BRASS DISC WITH PUNCH STAMPED "CITY OF ALBANY MONUMENT  
SURVEYED BY R.E. 4650 L.S. 1307".

SUBJECT MONUMENT FOUND AT GRADE IN CONCRETE WALK (NO MONUMENT WELL).

THIS POINT WAS REFERENCED PRIOR TO A CONSTRUCTION PROJECT IN THE VICINITY.

A description of the physical condition of the monument as found and as set or reset: \_\_\_\_\_

FOUND AND SET POINTS AS SHOWN ON PAGE 2.


THESE TIES ARE FOR THE PURPOSE OF PERPETUATING THE FOUND MONUMENTATION.

NO CLAIM IS MADE AS TO THE RELATIONSHIP OF THE POINTS OR LINES SHOWN HEREON  
TO TRUE BOUNDARY LOCATIONS.

**SURVEYOR'S STATEMENT**


This Corner Record was prepared by me or under my direction in conformance with  
 the Land Surveyors' Act on DECEMBER 29, 2015.

Signed Vincent H. Cunha L.S. Number LS 4520  
VINCENT H. CUNHA

**COUNTY SURVEYOR'S STATEMENT**

This Corner Record was received 7 JANUARY, 2016 and examined  
 and filed 24 MARCH, 2016.

Signed Michael Rubner Title COUNTY SURVEYOR



**County Surveyor's Comment** \_\_\_\_\_

