


LEGEND

- SET 5/8" REBAR TAGGED L.S.4518
- FOUND 5/8" REBAR TAGGED L.S.4518 PER REFERENCE 1.
- ▲ FOUND 1/2" IRON PIPE TAGGED L.S. 3089 PER REFERENCE 2.
- ◆ FOUND 1" IRON PIPE W/GLO BRASS CAP STAMPED 1920
- ✦ MONUMENT AS DESCRIBED
- ( ) RECORD DATA PER REFERENCE
- O.R. OFFICIAL RECORDS
- GLO GENERAL LAND OFFICE




NOTES:

1. MEASUREMENTS SHOWN MATCH ADJOINING RECORD UNLESS SHOWN OTHERWISE.
2. ALL DISTANCES ARE EXPRESSED AS FEET AND DECIMALS THEREOF.
3. THIS IS A BOUNDARY SURVEY ONLY. NO EASEMENTS OR RIGHTS OF WAY ARE NECESSARILY SHOWN.

SURVEYOR'S STATEMENT

THIS MAP CORRECTLY REPRESENTS A SURVEY MADE BY ME OR UNDER MY DIRECTION IN CONFORMANCE WITH THE REQUIREMENTS OF THE PROFESSIONAL LAND SURVEYORS' ACT AT THE REQUEST OF R. McGEHEE, R. WEBB & H. ABSHIRE IN AUGUST 2002.


W.R.COOTS - R.L.S.4518 (EXP.DATE = 9/30/06)



BY: Arthur W. Colvin  
ARTHUR W. COLVIN - L.S.6112 EXP.DATE=3/31/06  
COUNTY SURVEYOR  
MENDOCINO COUNTY, CALIFORNIA

COUNTY SURVEYOR'S STATEMENT

THIS MAP HAS BEEN EXAMINED IN ACCORDANCE WITH SECTION 8766 OF THE PROFESSIONAL LAND SURVEYORS' ACT THIS 13<sup>TH</sup> DAY OF AUGUST 2003.



BY: Marsha A. Wharff  
MARSHA A. WHARFF - COUNTY RECORDER  
DEPUTY  
FEE: 8.00

RECORDER'S STATEMENT

FILED THIS 21<sup>ST</sup> DAY OF August 2003 AT 1:20 P.M. IN MAPS, DRAWER 70 PAGE 87, M.C.R. AT THE REQUEST OF W. R. COOTS.

RECORD OF SURVEY

BEING THE N1/2 OF SECTION 2  
T16N, R12W, M.D.B.& M.  
MENDOCINO COUNTY, CALIFORNIA  
SEPTEMBER 2002

# 101

8.00

SHEET 1 OF 1

MAPS  
DRAWER 70  
PAGE 87

J02-23

REFERENCES:

1. M.C.2, DR.58, PG.90, M.C.R.
2. M.C.2, DR.35, PG.54, M.C.R.
3. GLO - REDWINE 1920
4. GLO - SAVAGE 1875
5. McGEHEE - INST.No. 2001-01798, M.C.R.

BASIS OF BEARINGS

SOLAR OBSERVATION TAKEN AT CENTER OF SECTION 2.



R05 45-02

LANDS OF McGEHEE  
INST.No. 2001-01798 M.C.R.

LANDS OF WEBB  
480 O.R. 528 M.C.R.

S 1 / 2 O F T H E N W 1 / 4

