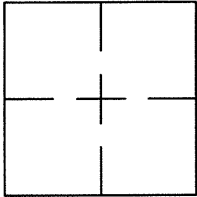


**CORNER RECORD**Document Number CR 7825UNINCORPORATED EDEN TOWNSHIPCounty of ALAMEDA, CaliforniaBrief Legal Description RAILROAD SPIKE LOCATED WITHIN THE INTERSECTION OF LIBERTY STREET  
AND 167TH AVENUE.**CORNER RECORD**

Government Corner ☐ Control ☒  
 Meander ☐ Property ☐  
 Rancho ☐ Other ☐  
 Date of Survey 11/21/2015

**COORDINATES**  
(Optional)

N. 2079678±  
 E. 6097260±  
 Zone \_\_\_\_\_ Datum \_\_\_\_\_  
 Elev. \_\_\_\_\_

**Corner** — Left as found ☒ Found and tagged ☐ Established ☐ Reestablished ☐ Rebuilt ☐

Identification and type of corner found: Evidence used to identify or procedure used to establish or reestablish the corner:  
FOUND RAILROAD SPIKE WITH PUNCH LOCATED WITHIN THE INTERSECTION OF LIBERTY STREET  
 AND 167TH AVENUE.

THIS POINT WAS REFERENCED PRIOR TO A CONSTRUCTION PROJECT IN THE VICINITY.

A description of the physical condition of the monument as found and as set or reset: \_\_\_\_\_

FOUND AND SET POINTS AS SHOWN ON PAGE 2.


THESE TIES ARE FOR THE PURPOSE OF PERPETUATING THE FOUND MONUMENTATION.

NO CLAIM IS MADE AS TO THE RELATIONSHIP OF THE POINTS OR LINES SHOWN HEREON  
 TO TRUE BOUNDARY LOCATIONS.

**SURVEYOR'S STATEMENT**


This Corner Record was prepared by me or under my direction in conformance with  
 the Land Surveyors' Act on December 3, 20 15.

Signed Scott V. Cunha L.S. Number 8525  
Scott V. Cunha Exp. 12/31/16

**COUNTY SURVEYOR'S STATEMENT**

This Corner Record was received 12-07 20 15 and examined  
 and filed 12-21 20 15.

Signed Albert Jordan Title Deputy County Surveyor



**County Surveyor's Comment** \_\_\_\_\_

SPEC 2261-PRE

R23427



SCALE: 1"=30'

## LEGEND

- FOUND BRASS DISC WITH PUNCH IN MONUMENT WELL
- △ FOUND RAILROAD SPIKE WITH PUNCH
- FOUND 5/8" IRON PIN WITH PUNCH
- SET REBAR & CAP
- ⊗ SET CUT CROSS IN WALK
- × SET PK NAIL & LARGE SHINER
- × SET CUT CROSS IN CURB
- AA##A# ALAMEDA COUNTY MONUMENT ID
- 19592 STREET ADDRESS

