


CORNER RECORD

BK 30 Pg 67

APN No. 84B - 340 - 6 - (Optional) Document Number CR 3385
 City of Unincorporated Castro Valley County of ALAMEDA, California
 Brief Legal Description PARCEL MAP 2880, 113 MAPS 33



CORNER TYPE

Government Corner ☐ Control ☐
 Meander ☐ Property ☒
 Rancho ☐ Other ☐
 Date of Survey March 29, 2008

COORDINATES (Optional)

N. _____
 E. _____
 Zone _____ Datum _____
 Elev. _____

Corner ~ Left as found ☐ Found and tagged ☐ Established ☒ Reestablished ☐ Rebuilt ☐

In compliance with Section 8771 of the Professional Land Surveyors' Act, this corner record is being filed to
 ESTABLISH _____ / REESTABLISH _____ the position of an existing monument PRIOR _____ / SUBSEQUENT _____
 to street or highway reconstruction. (Use this portion only when applicable.)

Identification and type of corner found: Evidence used to identify or procedure used to establish or reestablish the corner:

See Map

A description of the physical condition of the monument as found and as set or reset:

See Map

SURVEYOR'S STATEMENT

This Corner Record was prepared by me or under my direction in conformance with

the Land Surveyors' Act on May 16, 2008

Signed Bruce W. Starr L.S. or P.C.E. Number 4392

9-4-08


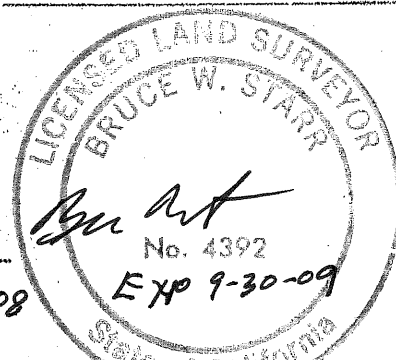
COUNTY SURVEYOR'S STATEMENT

This Corner Record was received 5-19-08 and examined

and filed 9-14-08

Signed Russell R. Penland, Jr. Title Deputy County Surveyor

County Surveyor's Comment _____



SCALE: 1" = 30'

SET 5/8" REBAR
WITH PLASTIC
CAP, "L.S. 4392"
AT PARCEL COR.

PARCEL B

2880

PARCEL MAP
N66°20'E

PARCEL A

85.16
211.18

BACK OF
CONC. CURB
IS WITHIN
0.1 ft. of
Prop. Line

96.01
N 25° 12' 22" W

14.00 EAS.

FOUND RR
SPIKE

SOMERSET

AVENUE

75.59

173.31

N66°20'E

ZENO ST.

5.00

Conc. Mon.

84B -340-6